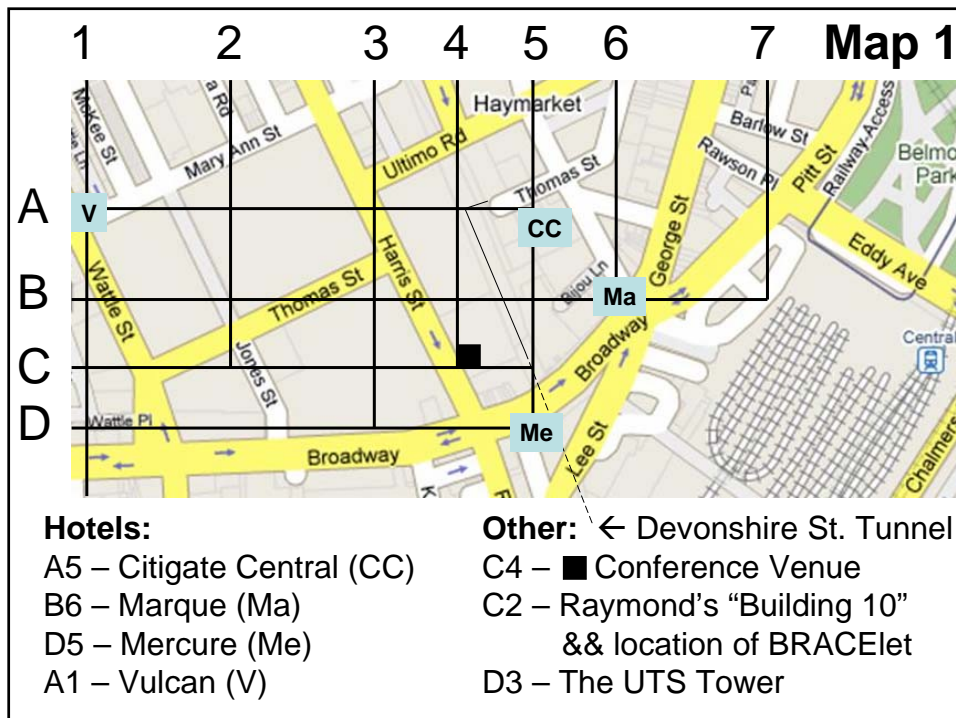
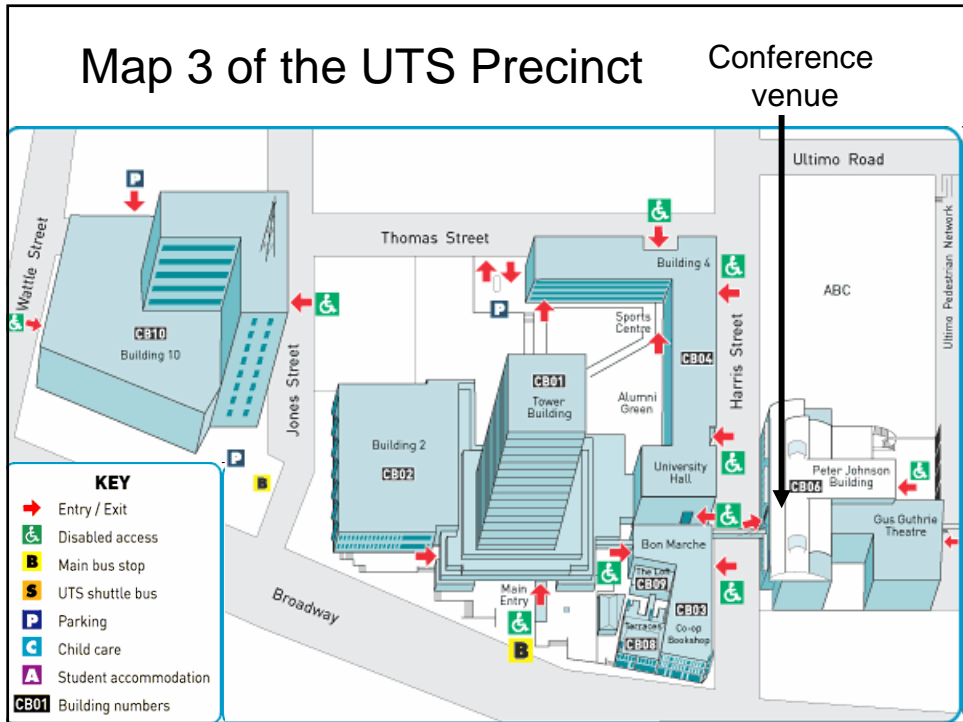
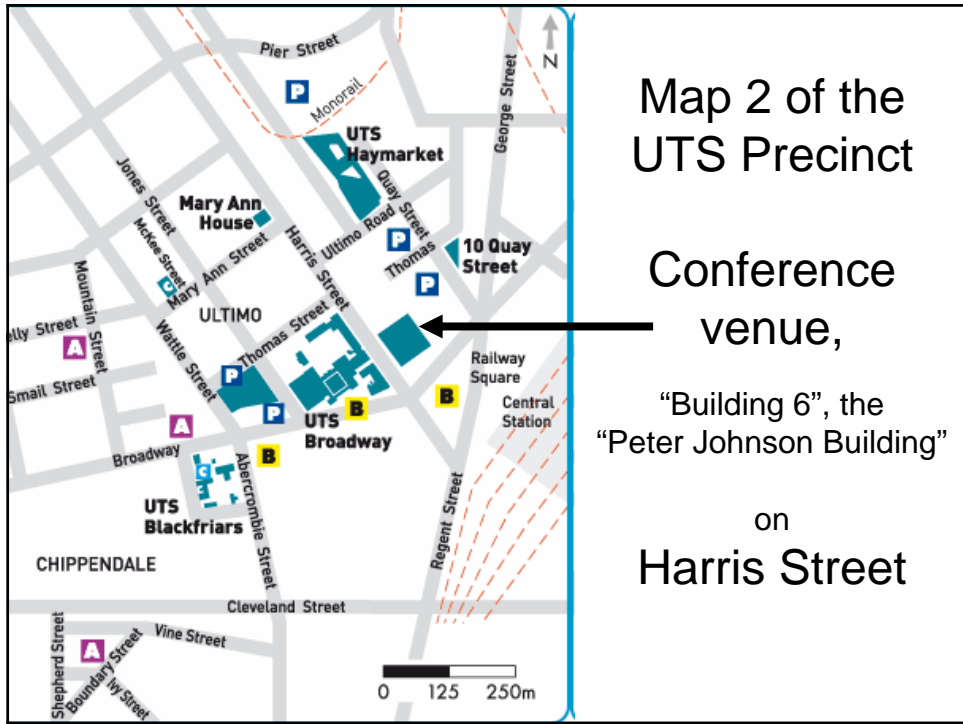


Directions to ICER 2008 (1)

Hotels
and
Saturday/Sunday Conference Venue

“Building 6”
the
“Peter Johnson Building”
on
Harris Street





From the Airport by Taxi

- It is 15 km (10 miles) from Sydney International Airport to the UTS precinct
- A journey by car/taxi from the airport to the UTS precinct will:
 - Take 23 minutes according to Google Maps.
 - The taxi will cost \$A20, according to the UTS web site.
 - ... but Google Maps and the UTS web site must be basing their estimates on a trip at about 3am.
- Sydney peak “hour” is long and the traffic is diabolical. At peak hour, double those estimates.

From the Airport by Train / Walking

- A train ticket from Sydney International Airport to Central Station (i.e. the UTS precinct) is \$A14.40.
 - If there are two of you travelling together, the small difference between the train fare and a taxi may be worth the convenience of being delivered to your hotel door.
- The train journey will take about 12-15 minutes
- Central is usually the 4th stop:
 - International Airport → Domestic Airport → Mascot → Green Square → Central.
- The “airport” train is part of the normal suburban network, and at peak it is crowded – probably standing room only.


Walking From Central Station to Hotels/Venue (via the Devonshire Street Tunnel)

- Probably the easiest way to get from central station to any of the hotels marked on Map 1 is to walk back along the train platform **IN THE DIRECTION FROM WHICH THE TRAIN CAME**, go down the stairs, and follow the “exit” signs to the ticket turnstiles.
- After the turnstiles, follow the crowd toward the right.
- You will enter the very long Devonshire Street pedestrian tunnel. This tunnel is heavily used and is not considered dangerous.



When you emerge from the tunnel, you will see this scene (but perhaps brighter and less blurry, depending on your degree of jet lag.)

Continue walking down the incline and into the next tunnel.



If you are going to either the conference venue or the Mercure hotel, go up the first incline on your left. At the top of the incline, the Mercure will be right in front of you.

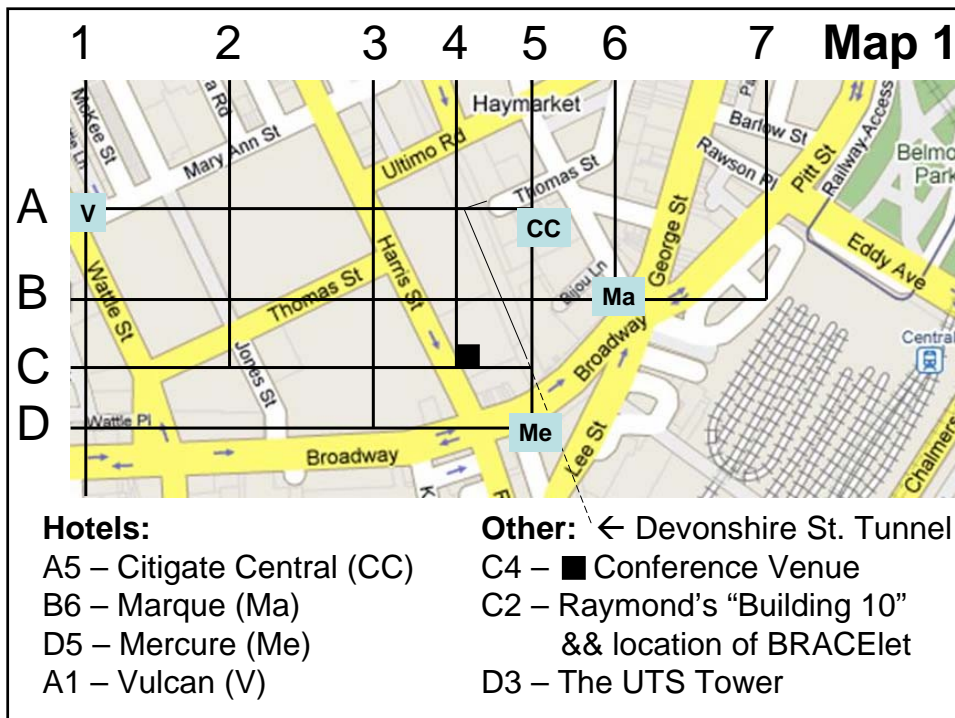
If you are going to the conference venue, consult part 3.

Marque

- If you are going to the Marque, continue down the tunnel until you see a set of stairs (not escalators) on your left. Either go up these stairs or back track to the nearby escalator.
- At the top, you are on Broadway. Turn around and walk down to the corner with Quay Street.
- ... people staying at the Citigate or Vulcan continue down the tunnel, and should consult part 2 of these instructions.

Directions to ICER 2008 (2)

Citigate Central and Vulcan Hotels



Citigate / Vulcan



← Continue to the end of the tunnel.

Citigate / Vulcan



← Continue down the open pedestrian way. The lights in the right of the image are in a car park.

Citigate Central



← People staying at the Citigate Central should turn right when they reach this sculptor / pile of rocks.

It is located at approximately A4 in Map 1.

Citigate Central



← This is what you'll see when you turn right at the sculpture / pile of rocks.

Walk through that gap (i.e. where the car is).

Citigate Central



← As you pass through that gap, diagonally on your right, you'll see the Citigate central entrance.

Vulcan



← People staying at the Vulcan should continue past the sculpture / pile of rocks.

Shortly after that, they'll see an incline on their left.

Go down that incline. At the bottom of the incline you will be on Ultimo Road. Turn left.

Vulcan

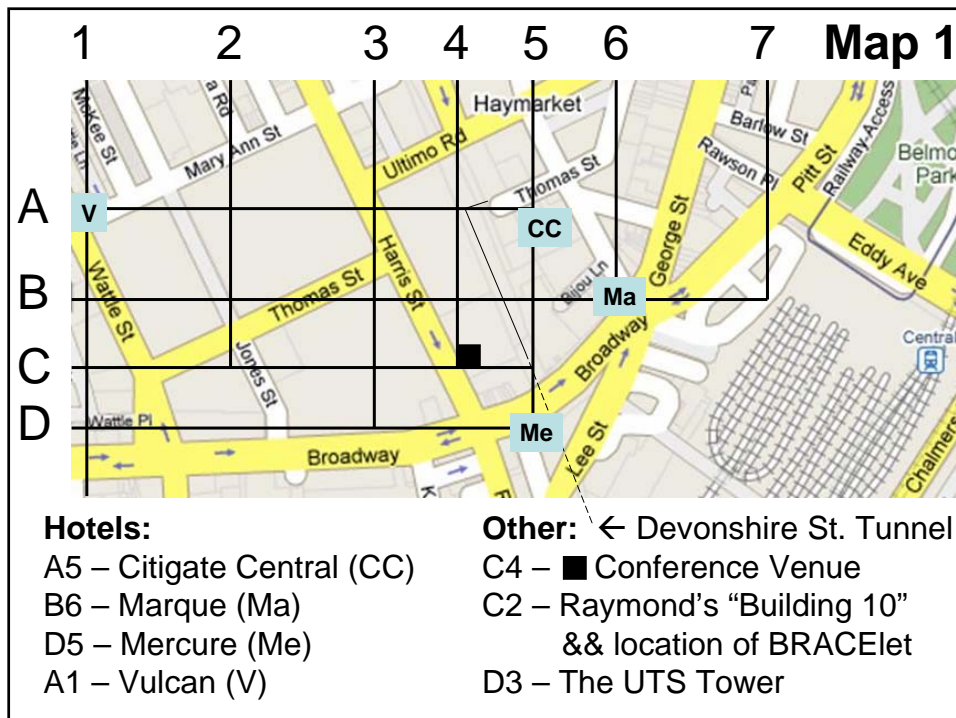
- At the bottom of the incline you will be on Ultimo Road.
- Turn left
- Walk up to the corner with Harris Street, at which point you are at approximately A3 on Map 1.
- Turn right on to Harris Street, and follow the map to the Vulcan.

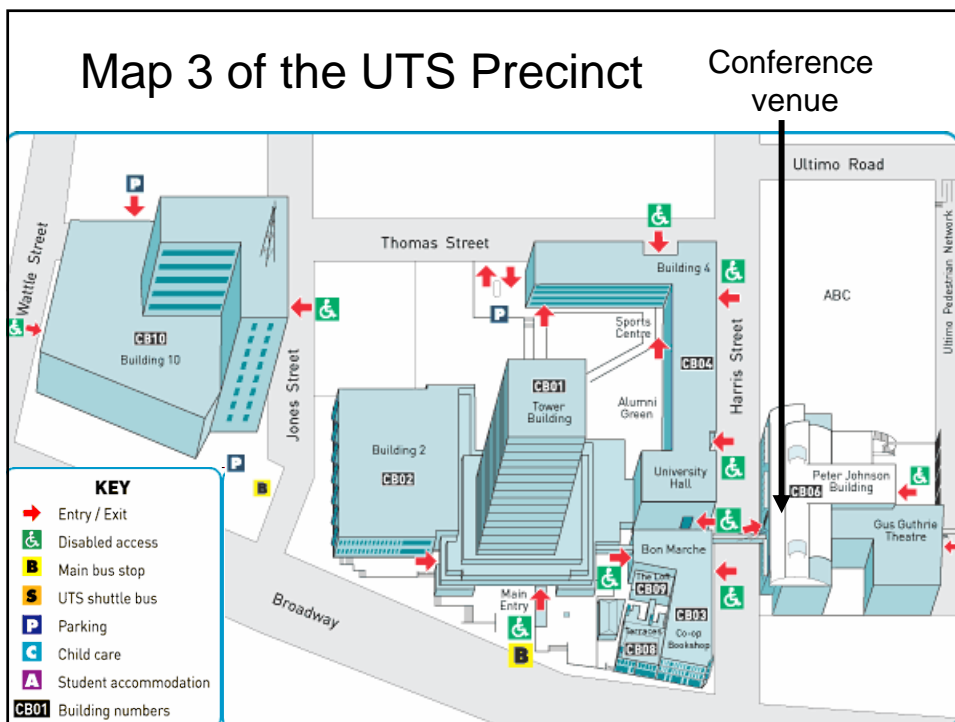
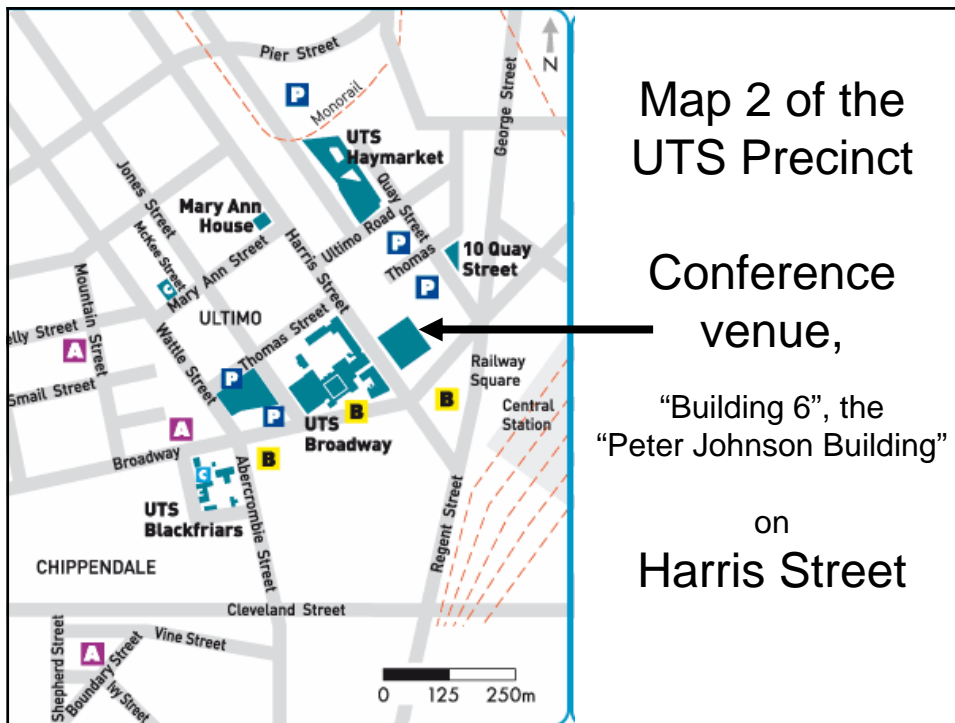
Directions to ICER 2008 (3)

The Saturday/Sunday
Conference Venue

“Building 6”
the
“Peter Johnson Building”
on
Harris Street

(Grid reference C4 on the map on the next page.)





Corner of Broadway and Harris




← Looking north, down Harris St.

Note the pedestrian bridge.

On the eastern side of Harris Street (i.e. right hand side, as shown in this image), walk toward the pedestrian bridge.

At the Pedestrian Bridge



← You will see signs for the Peter Johnson Building.

Turn right at these signs ...

At the Pedestrian Bridge



← ... walk up these stairs, through the glass doors at the top.

At the top of the stairs



← ... walk across the court yard, through the glass doors, into the ICER reception area.